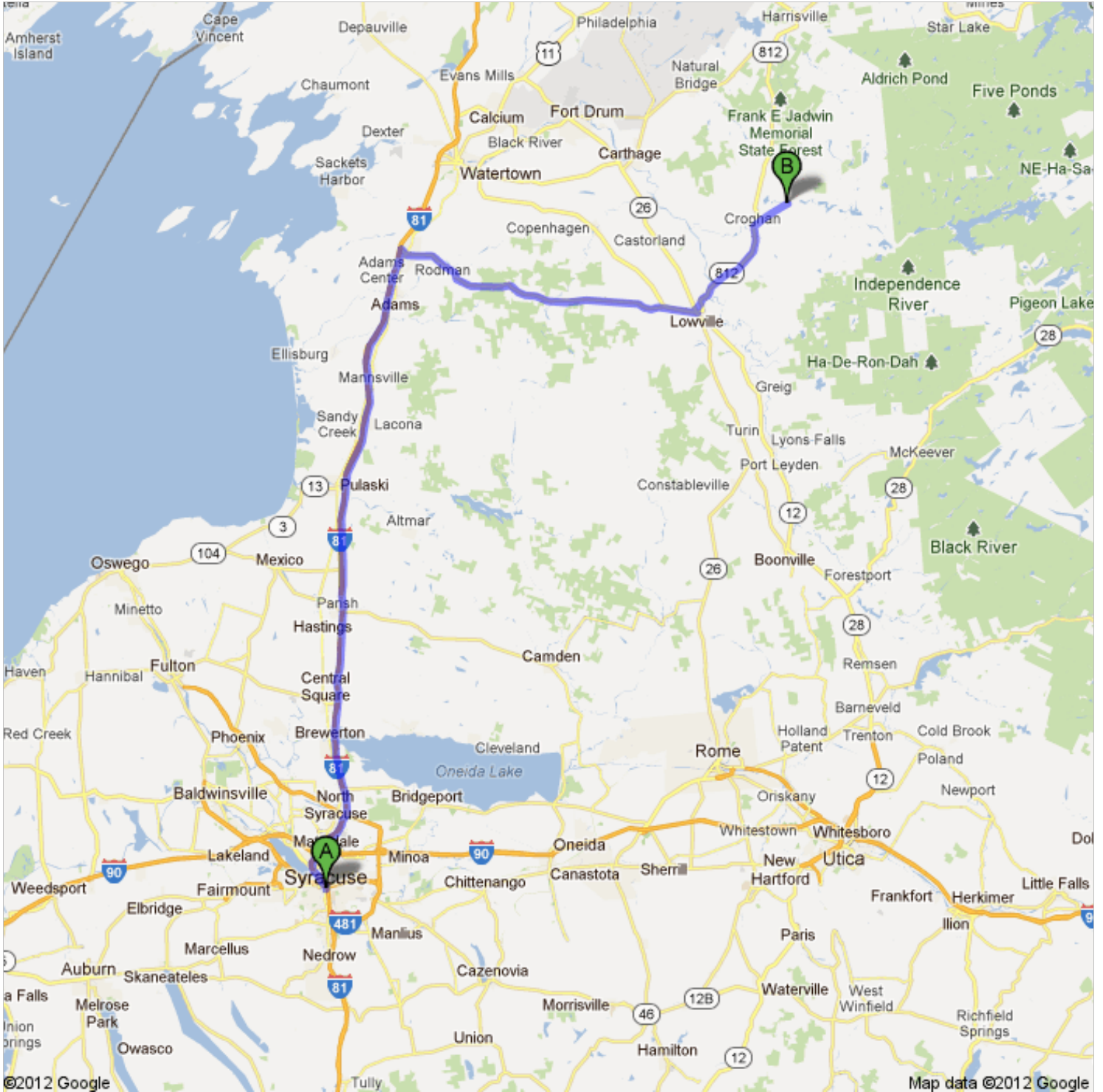













### Directions to 9541 Belfort Rd, Croghan, NY 13327 102 mi – about 1 hour 57 mins



**A** Syracuse, NY

- 1. Head **north** on **New York State Bicycle Route 11/S State St** toward **E Fayette St** go 0.5 mi  
About 2 mins total 0.5 mi
-  2. Turn left onto **Hickory St** go 233 ft  
About 1 min total 0.5 mi
-  3. Take the ramp onto **I-81 N** go 59.1 mi  
About 55 mins total 59.6 mi
-  4. Take exit **42** for **New York 177** toward **Smithville/Adams Center** go 0.2 mi  
total 59.9 mi
-  5. Turn right onto **NY-177 E/S Harbor Rd** go 25.5 mi  
Continue to follow NY-177 E total 85.3 mi  
About 32 mins
-  6. Continue onto **NY-12 S** go 2.8 mi  
About 4 mins total 88.2 mi
-  7. Turn left onto **N State St** go 0.4 mi  
About 2 mins total 88.5 mi
-  8. Turn right onto **Bostwick St** go 0.5 mi  
About 1 min total 89.1 mi
-  9. Take the 3rd left onto **NY-812 N/Indian River Rd** go 9.7 mi  
Continue to follow NY-812 N total 98.8 mi  
About 12 mins
-  10. Turn right onto **Belfort Rd/Co Rd 10** go 3.3 mi  
Destination will be on the left total 102 mi  
About 8 mins

**B** 9541 Belfort Rd, Croghan, NY 13327

These directions are for planning purposes only. You may find that construction projects, traffic, weather, or other events may cause conditions to differ from the map results, and you should plan your route accordingly. You must obey all signs or notices regarding your route. Map data ©2012 Google

Directions weren't right? Please find your route on [maps.google.com](http://maps.google.com) and click "Report a problem" at the bottom left.